

METRIC

DIMENSIONS ARE IN METRES
AND/OR MILLIMETRES
UNLESS OTHERWISE SHOWN

AGREEMENT No. 3008-E-0036	
G.W.P. No. 75-85-00	MTO GEOCRETS No. 40P12-15

FOUNDATION INVESTIGATION REPORT
HIGHWAY 4 - KIPPEN TO CLINTON, HURON COUNTY
FIVE STRUCTURAL CULVERTS ONE NON-STRUCTURAL
SITE 12-379C - STA 20+649

SHEET



AMEC Earth & Environmental,
a Division of AMEC Americas Limited



KEY PLAN

2000m 0 2000 4000 6000 8000m


Approximate Scale

LEGEND

- BOREHOLE LOCATION
- GROUND WATER LEVEL AT TIME OF INVESTIGATION
- TEMPORARY BENCHMARK
- EOP EDGE OF PAVEMENT
- SHR SHOULDER ROUND

NOTES:

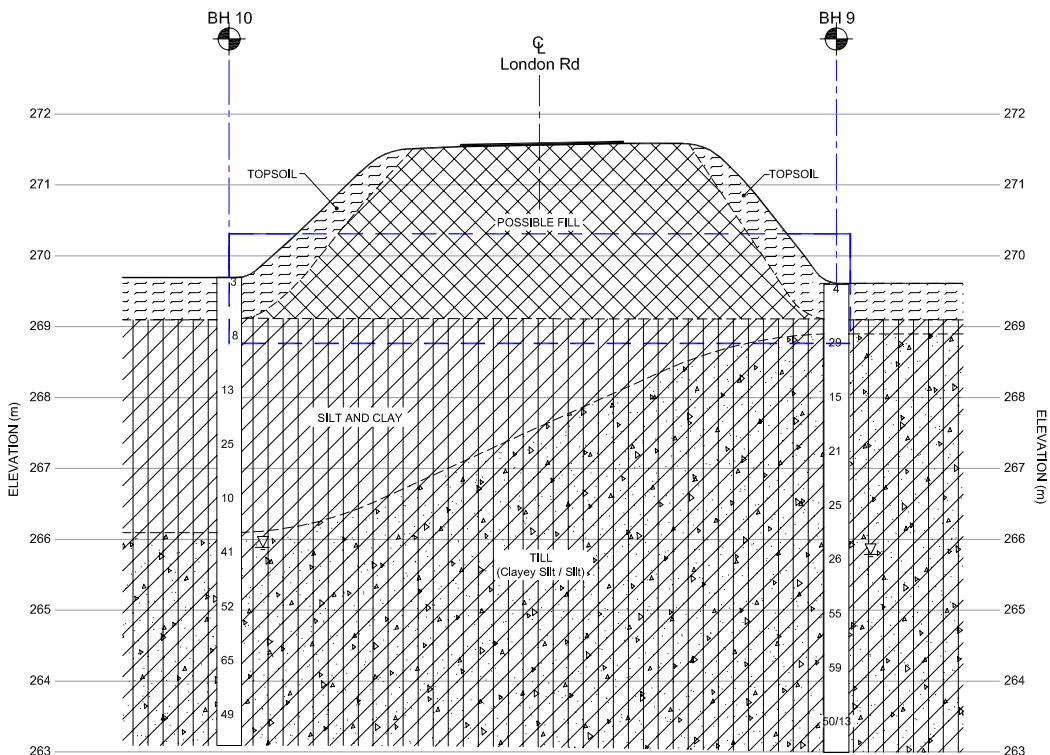
- The boundaries between soil strata have been established only at borehole locations. Between boreholes, the boundaries are assumed from geological evidence and may be subject to considerable error.
- Foundation elevation not confirmed.



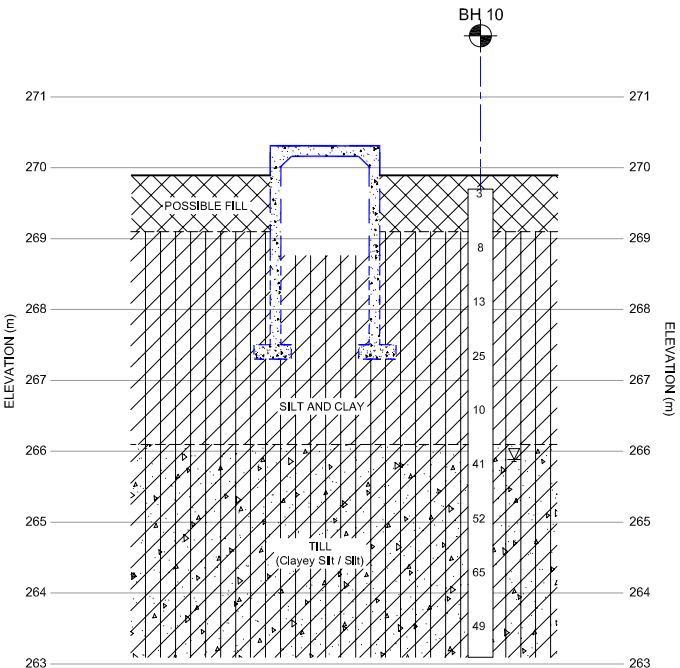
REVISIONS					
DESIGN	PB	CHK	PB	CODE	CHBDC-06
DRAWN	KW	CHK	HS	SITE	12-379C
				CL	625-ONT
				DATE	NOV. 2010
				DWG	6



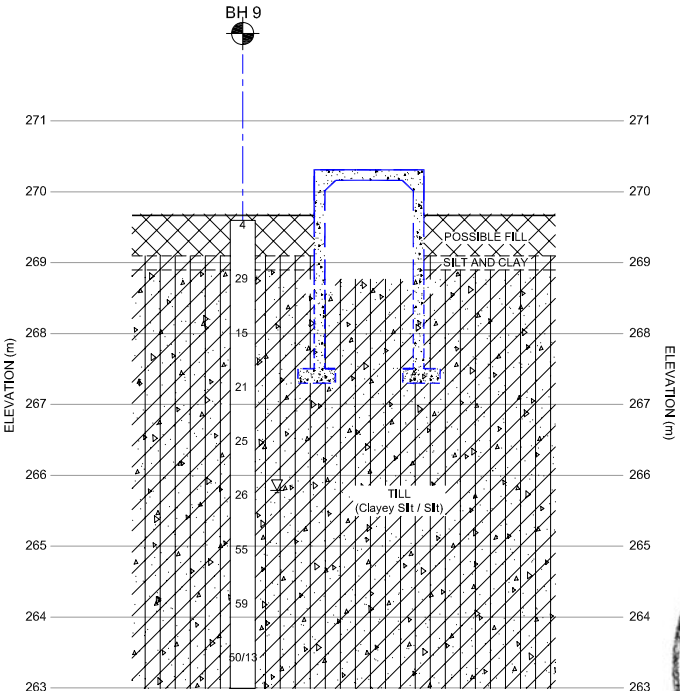
PLAN



PROFILE A-A



SECTION B-B



SECTION C-C

0 4 8 12m

SCALE