

METRIC

DIMENSIONS ARE IN METRES  
AND/OR MILLIMETRES  
UNLESS OTHERWISE SHOWN

AGREEMENT No. 3008-E-0036	
G.W.P. No. 75-85-00	MTO GEOCREs No. 40P12-15
FOUNDATION INVESTIGATION REPORT HIGHWAY 4 - KIPPEN TO CLINTON, HURON COUNTY FIVE STRUCTURAL CULVERTS ONE ONE NON-STRUCTURAL SITE 12-378C - STA 19+935	

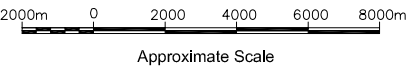
SHEET



AMEC Earth & Environmental,  
a Division of AMEC Americas Limited



KEY PLAN



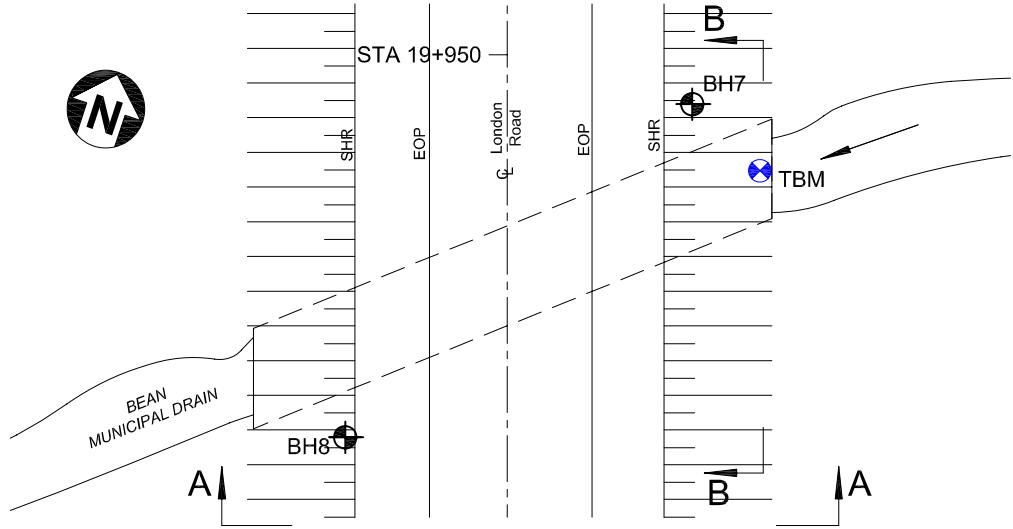
LEGEND

- BOREHOLE LOCATION
- GROUND WATER LEVEL AT TIME OF INVESTIGATION
- TEMPORARY BENCHMARK
- EOP EDGE OF PAVEMENT
- SHR SHOULDER ROUND

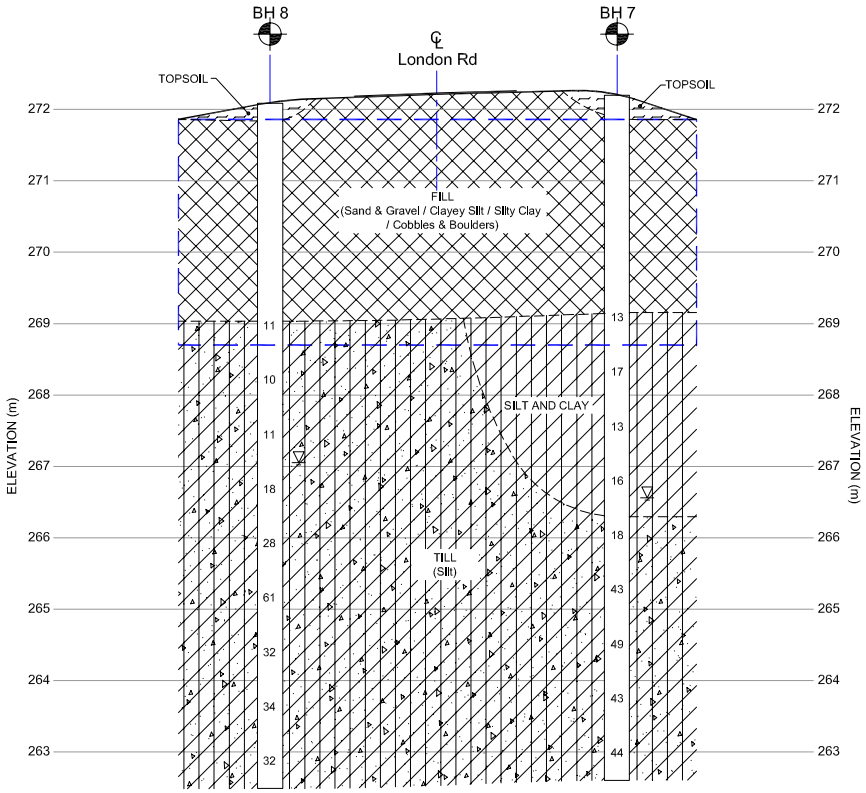
- NOTES:
- The boundaries between soil strata have been established only at borehole locations. Between boreholes, the boundaries are assumed from geological evidence and may be subject to considerable error.
  - Foundation elevation not confirmed.



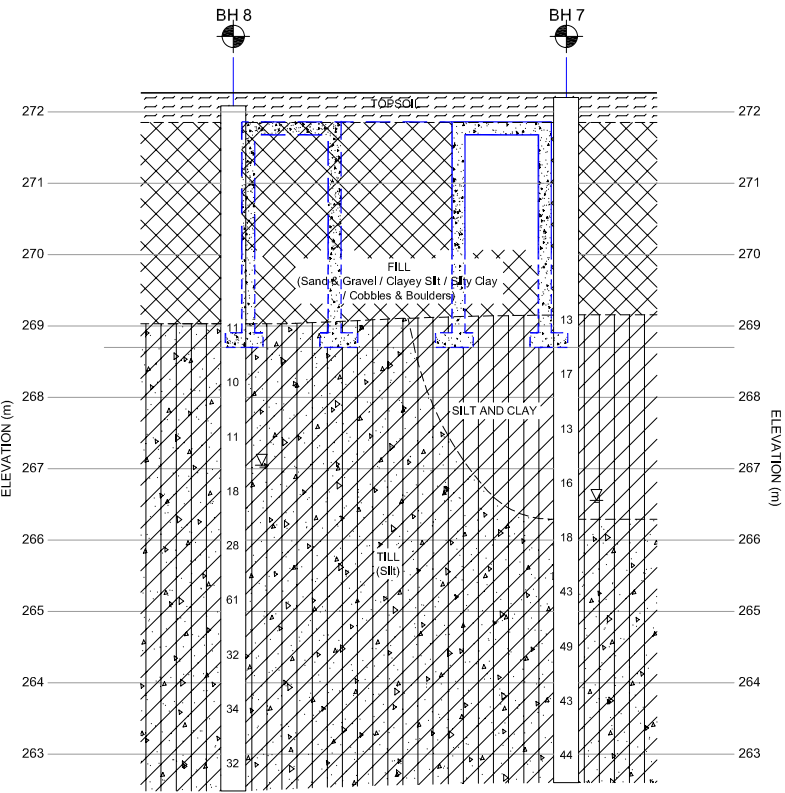
REVISIONS	DESIGN PB	CHK PB	CODE CHBDC-06	CL 625-ONT	DATE NOV. 2010
	DRAWN KW	CHK HS	SITE	12-378C	DWG 5



PLAN



PROFILE A-A



SECTION B-B

