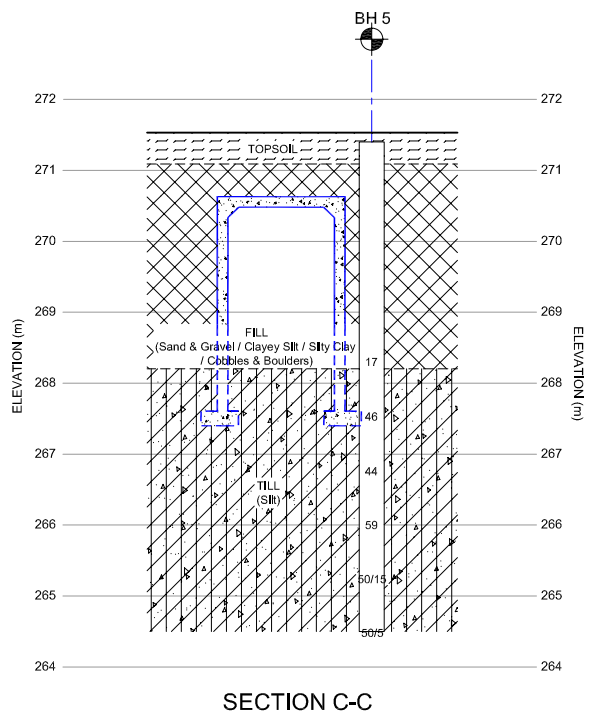
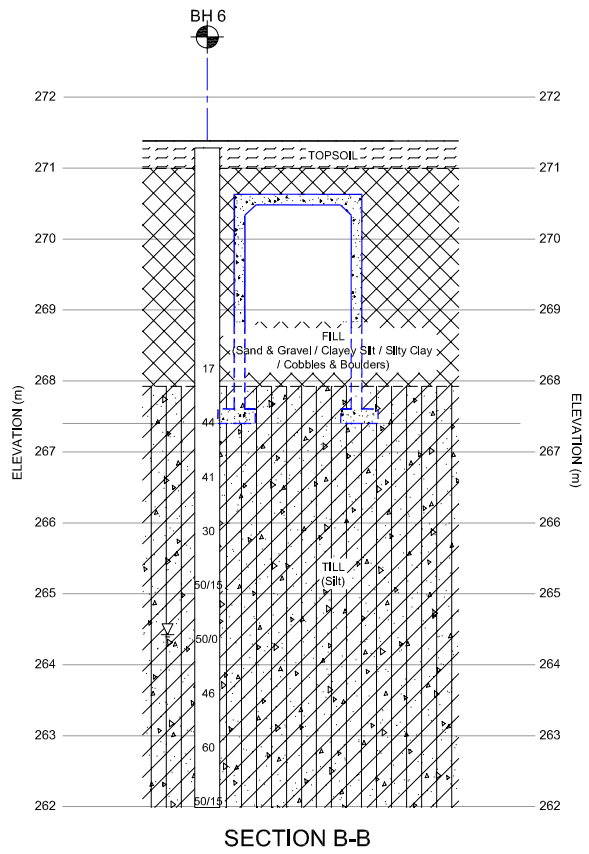

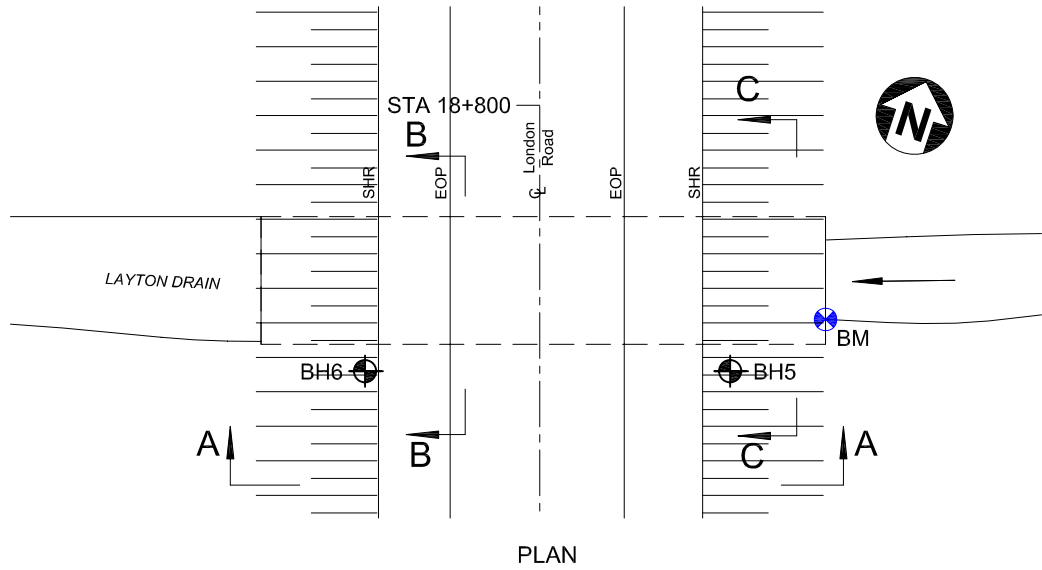





METRIC
DIMENSIONS ARE IN METRES
AND/OR MILLIMETRES
UNLESS OTHERWISE SHOWN

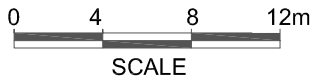

AGREEMENT No. 3008-E-0036		SHEET
G.W.P. No. 75-85-00	MTO GEOCRES No. 40P12-15	
FOUNDATION INVESTIGATION REPORT HIGHWAY 4 - KIPPEN TO CLINTON, HURON COUNTY FIVE STRUCTURAL CULVERTS ONE NON-STRUCTURAL SITE 12-377C - STA 18+793		
 AMEC Earth & Environmental, a Division of AMEC Americas Limited		



LEGEND

-  BOREHOLE LOCATION
-  GROUND WATER LEVEL AT TIME OF INVESTIGATION
-  BENCHMARK
- EOP EDGE OF PAVEMENT
- SHR SHOULDER ROUND

- NOTES:
- The boundaries between soil strata have been established only at borehole locations. Between boreholes, the boundaries are assumed from geological evidence and may be subject to considerable error.
 - Foundation elevation not confirmed.



REVISIONS					
DESIGN	PB	CHK	PB	CODE	CHBDC-06
DRAWN	KW	CHK	HS	SITE	12-377C
				CL	625-ONT
				DATE	NOV. 2010
				DWG	4