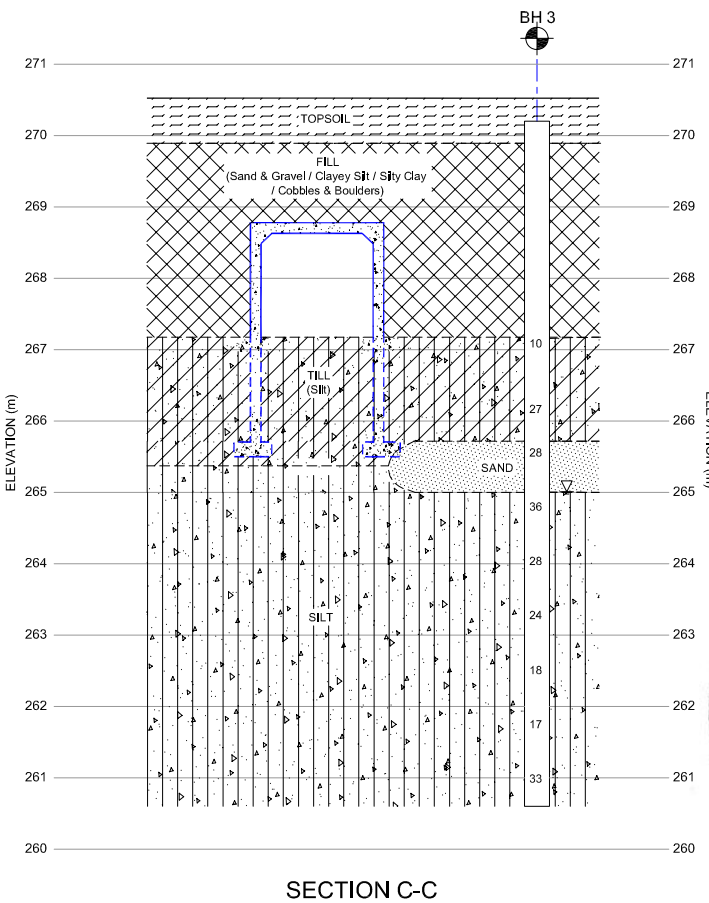
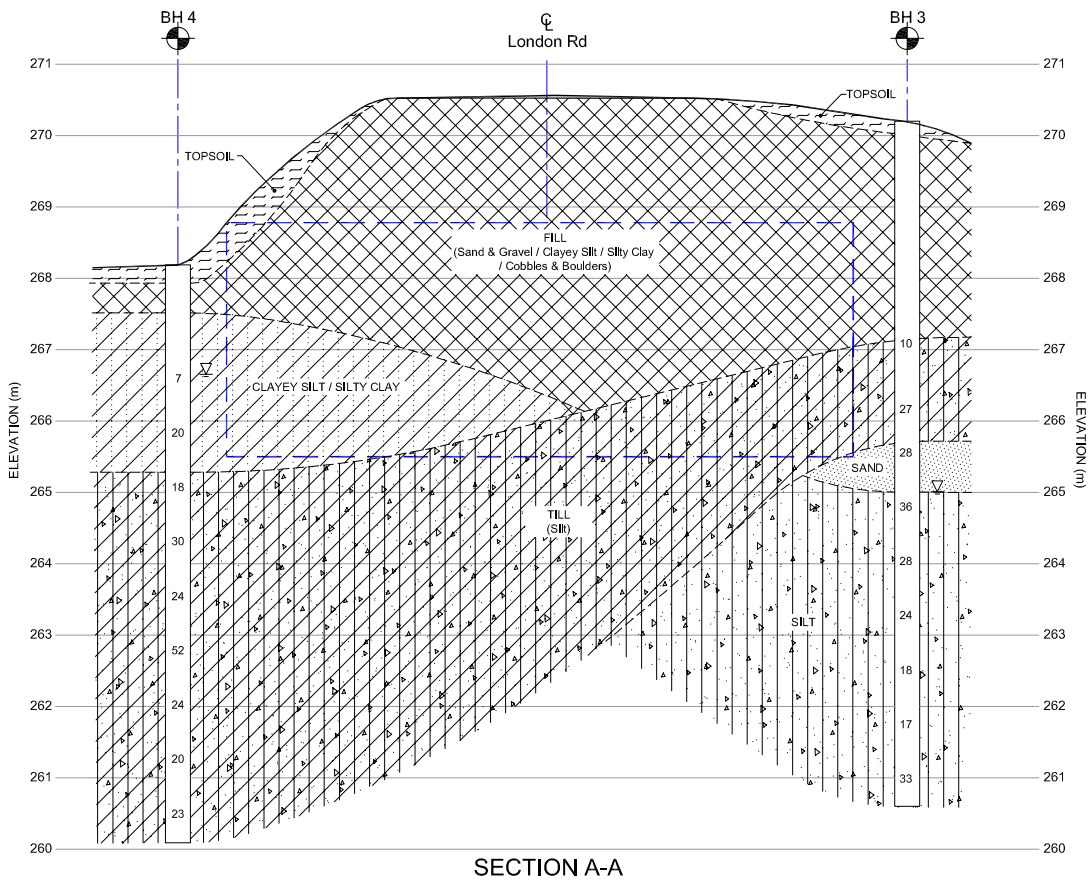
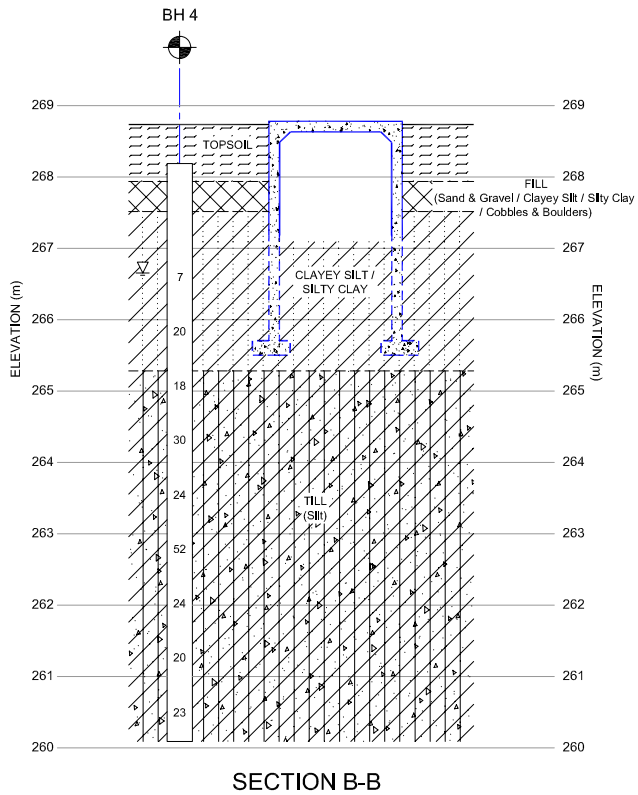
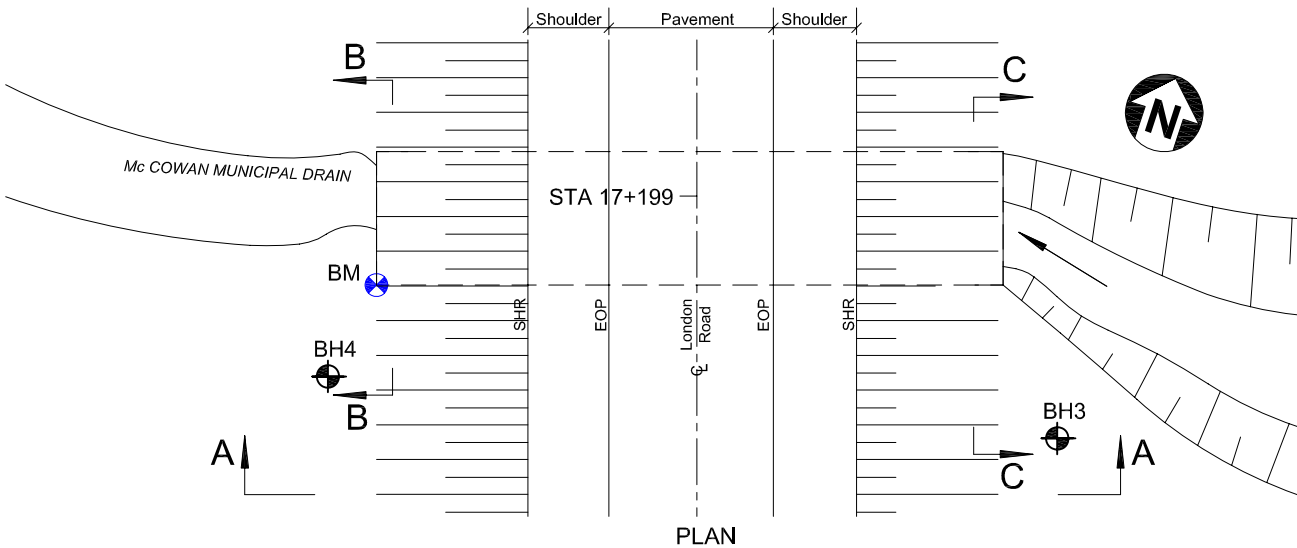


METRIC

DIMENSIONS ARE IN METRES  
AND/OR MILLIMETRES  
UNLESS OTHERWISE SHOWN

AGREEMENT No. 3008-E-0036		SHEET
G.W.P. No. 75-85-00	MTO GEOCRETS No. 40P12-15	
FOUNDATION INVESTIGATION REPORT HIGHWAY 4 - KIPPEN TO CLINTON, HURON COUNTY FIVE STRUCTURAL CULVERTS ONE ONE NON-STRUCTURAL SITE 12-376C - STA 17+199		
 AMEC Earth & Environmental, a Division of AMEC Americas Limited		




2000m 0 2000 4000 6000 8000m  
Approximate Scale

LEGEND

- BOREHOLE LOCATION
- GROUND WATER LEVEL AT TIME OF INVESTIGATION
- BENCHMARK
- EOP EDGE OF PAVEMENT
- SHR SHOULDER ROUND

- NOTES:
- The boundaries between soil strata have been established only at borehole locations. Between boreholes, the boundaries are assumed from geological evidence and may be subject to considerable error.
  - Foundation elevation not confirmed.



0 4 8 12m  
SCALE

REVISIONS	DESIGN	CHK	CODE	CL	DATE
	PB	PB	CHBDC-06	625-ONT	NOV. 2010
	DRAWN	CHK	SITE	12-376C	DWG 3