

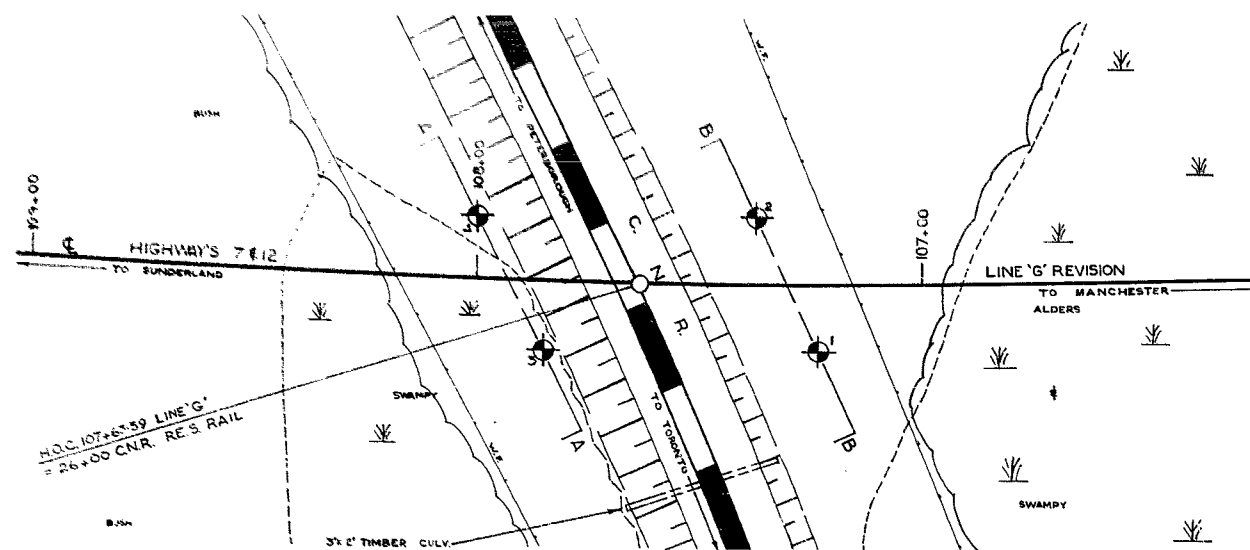
W.O. 58-F-29A

HWY. 7+12

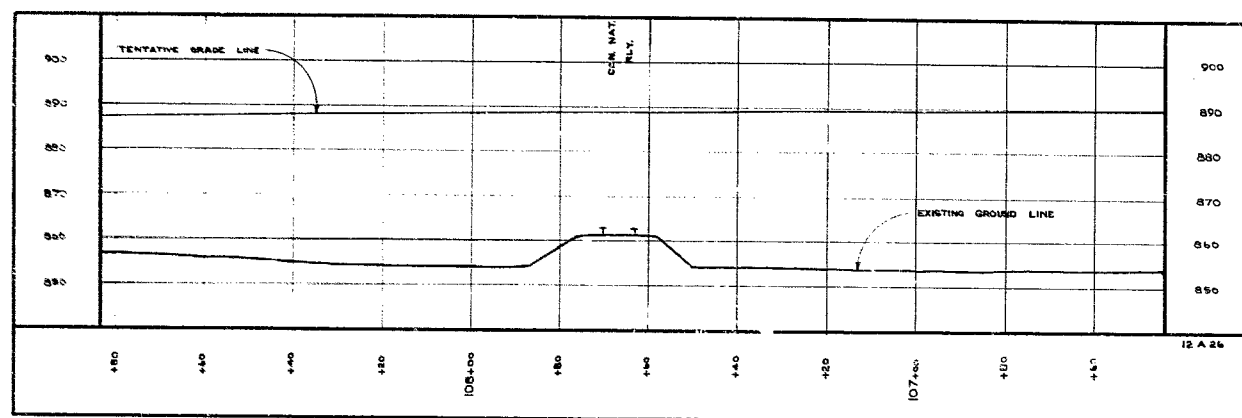
BLACKWATER

REVISION

31D-215

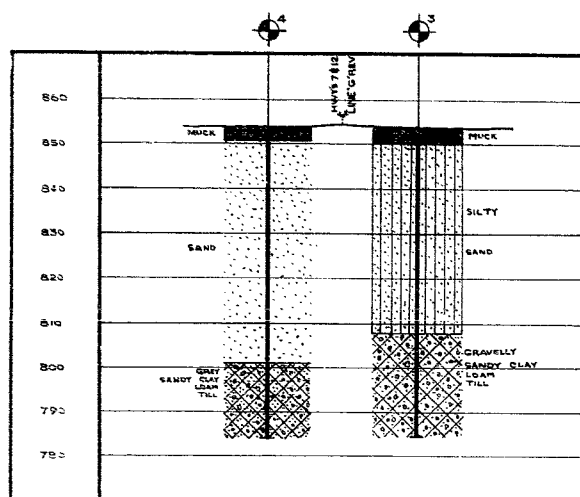


PLAN

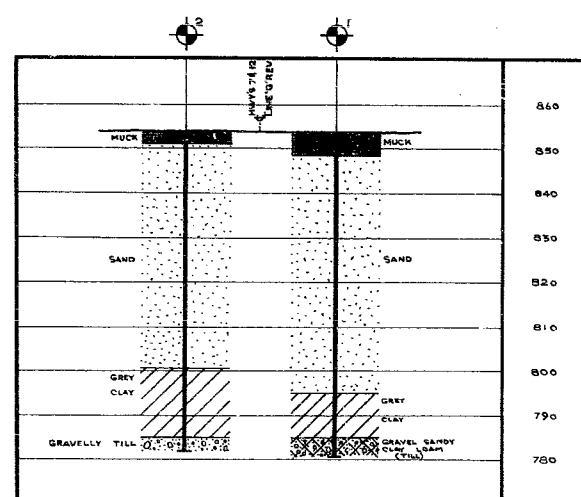


PROFILE

LEGEND			
BORE HOLE			
PENETRATATION HOLE			
BORE & PENETRATATION HOLE			
HOLE No.	ELEVATION	STATION	DISTANCE FROM E.
1	854-0'	107+23	15' LT.
2	854-0'	107+37	15' RT.
3	854-0'	107+85	15' LT.
4	854-0'	108+00	15' RT.



A-A



B-B

31D-215
PROJECT No.

DEPARTMENT OF HIGHWAYS — ONTARIO.
MATERIALS & RESEARCH SECTION DOWNSVIEW.

C. N. R.
PROPOSED CROSSING
2 1/2 MILES SOUTH OF SUNDERLAND

SHOWING POSITION & ELEVATION OF HOLES.

HWY. No. 7 & 12 (BLACKWATER REV.) W.P. 132-50 DIV. No. 7.
CO. ONTARIO
TWP. DROCK. LOT. 12 CON. III

SCALE 1 IN = 20 FT.	SUBMITTED BY A. LOH.	DATE 19 NOV. 1958.
DRAWN BY D. N.	APPROVED BY	DRAWING No. F-58-29A