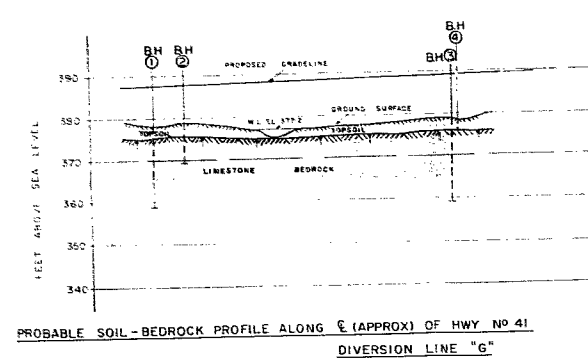
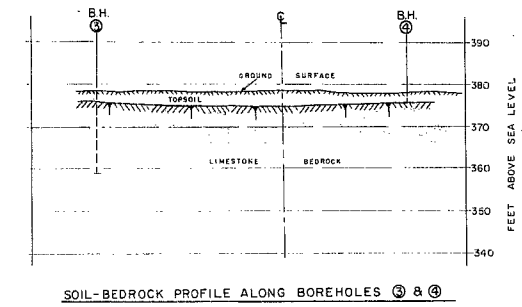
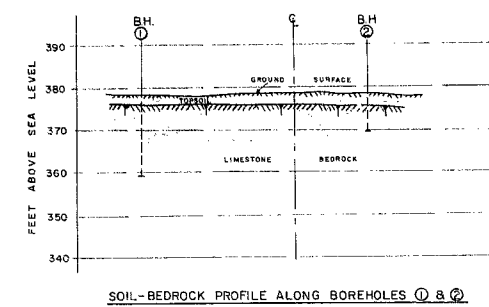
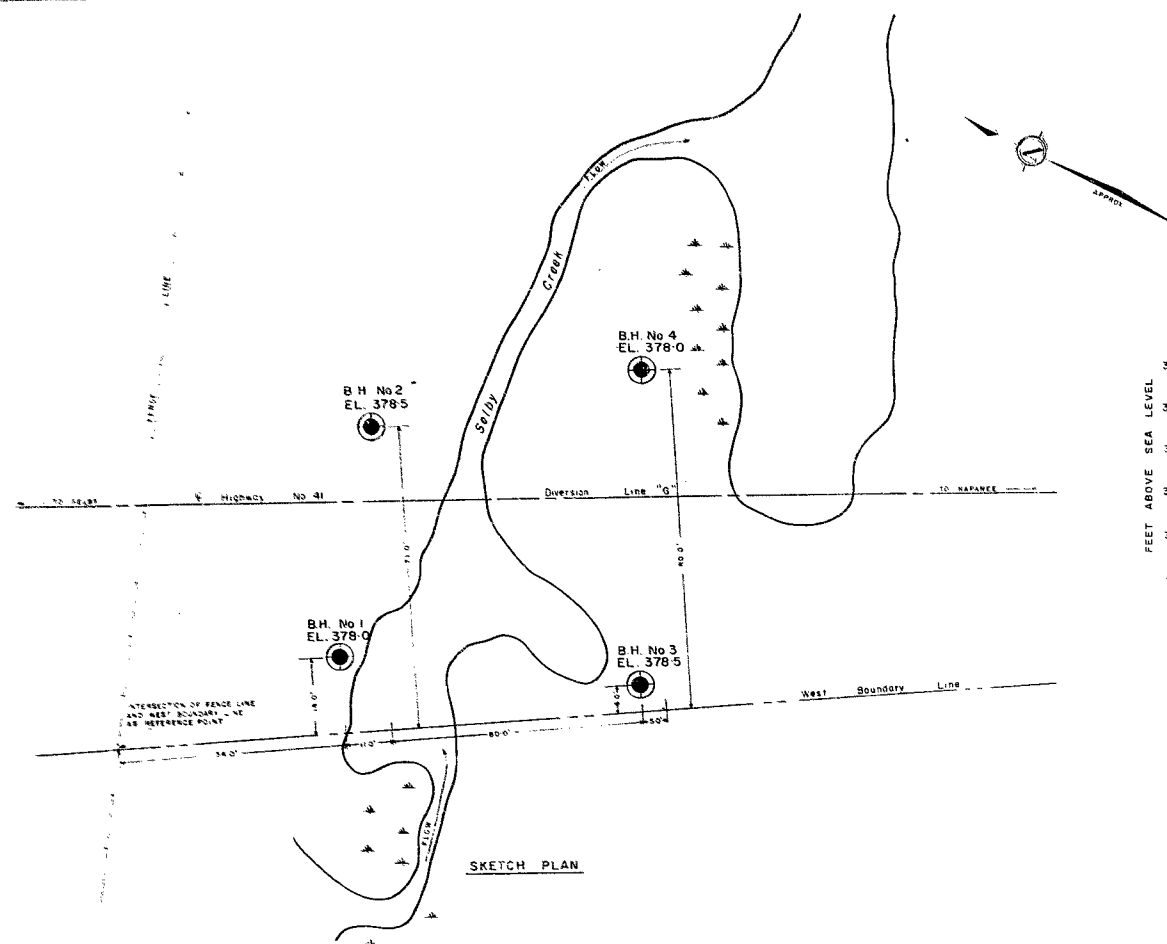


#59-F-246-C
HWY. #41
DIV. LINE 'G' AT
THE SELBY
CREEK.
SELBY



HUNTING TECHNICAL & EXPLORATION SERVICES LTD. TORONTO		
DEPARTMENT OF HIGHWAYS - ONTARIO		
LOCATION OF BOREHOLES AND SOILS-BEDROCK PROFILES FOR PROPOSED CROSSING AT SELBY CREEK AND HIGHWAY No 41 DIVERSION LINE "G"		
BRIDGE SITE		
SCALE - 1 in = 20 ft	DRAWN BY - G M-H	DATE - JULY 1959
REFERENCE DRAWINGS - PLAN P-3662 PROFILE C-862-2		