

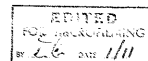
#58-F-14

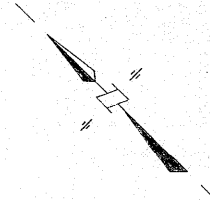
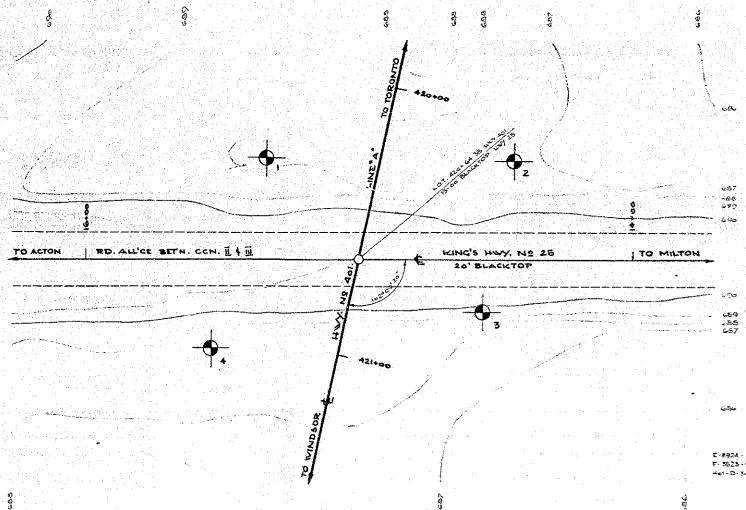
W.P. #49-58

HWY #401 & #25

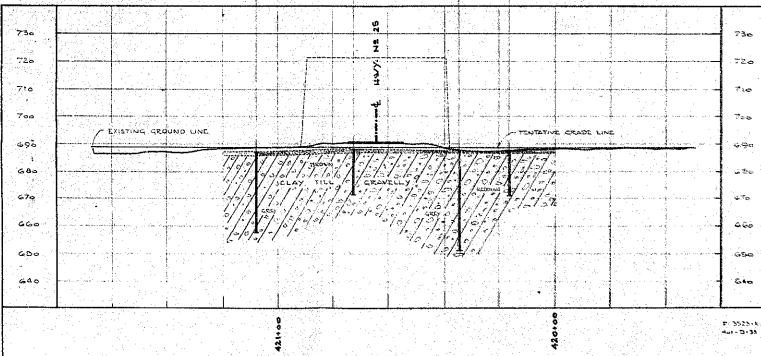
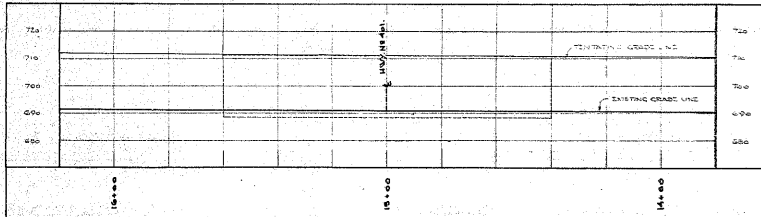
1 MI. N. W. OF

MILTON





LEGEND			
BORE HOLE			
PENETRATION HOLE			
BORE & PENETRATION HOLE			
NO.	ELEVATION	COORD.	DISTANCE FROM G.
1	667' 75"	420+30'	40' RT.
2	657' 08"	430+17'	47' LT.
3	657' 9"	420+75'	48' LT.
4	655' 08"	421+05'	45' RT.



NOTE -  
THE BOUNDARIES BETWEEN SOIL STRATA HAVE BEEN ESTABLISHED ONLY AT BORE HOLE LOCATIONS. BETWEEN BORE HOLES THE BOUNDARIES ARE ASSUMED FROM GEOLOGICAL EVIDENCE AND MAY BE SUBJECT TO CONSIDERABLE ERROR.

DEPARTMENT OF HIGHWAYS - ONTARIO.		
MATERIALS & RESEARCH SECTION - DOWNSVIEW.		
<p align="center"><b>HWY. NO. 25</b>  <b>PROPOSED CROSSING</b>  <b>1 MILE NW. OF MILTON WEST.</b>          SHOWING POSITION &amp; ELEVATION OF HOLES.</p>		
HWY. NO. 401.	W.D. 49-55.	DIV. NO. 2.
CO. HALTON.		
T.W.P. SKEWESING.	LOT 2.	CONS. 11 & 12.
SCALE 1 IN. = 20 FT.	SUBMITTED BY	DATE 30 MAY 1955.
DRAWN BY A. B.	APPROVED BY	DRAWING NO. P-55-14A