

DOCUMENT MICROFILMING IDENTIFICATION

GEOCRES No. 30M4-9

DIST. 4 REGION

W.P. No.

CONT. No. ROAD FAILURE

W. O. No. 72-11173

STR. SITE No. -

HWY. No. 403

LOCATION PAYEMENT DEPRESSION AND
'FILL SLIPPAGE, "ANCASTER MOUNTAIN"

No of PAGES -

=====

OVERSIZE DRAWINGS TO BE INCLUDED WITH THIS REPORT.

REMARKS:

MEMORANDUM

TO: Mr. A. G. Stermac
Principal Fdn. Eng.
Downsview, Ontario

FROM: J. L. Tansley
Asst. Hwy. Mtce. Supvr.
District #4, Hamilton

ATTENTION: Mr. M. Devata, Supvr. Fdn. Eng.

DATE: May 7, 1973

OUR FILE REF.

IN REPLY TO

SUBJECT: Slippage #403, Hamilton West

Further to our site meeting of April 3, 1973, please be advised that further increased depression is evident both in the location we examined, and in the location lower down the hill. This corresponds with the same location as described by Mr. Smith, dated from the original construction.

Would you please arrange for another site investigation and what-ever else you determine necessary. Possibly we could tie this in at the same time as our site inspection in Paris.

JLT:lam

J. L. Tansley
J. L. Tansley
Asst. Hwy. Mtce. Supvr.

The above mentioned site was visited by Mr. Devata and Mr. D. Smith on 28th May/73 with J. Tansley of Hamilton Dist. The tension cracks noticed at the edge of the berm were not new and these were initially observed by Mr. A. G. Stermac and Mr. D. Smith immediately after the construction of berm in the failed area. At this time concluding it was concluded that any remedial measures will be very expensive and in view of this a careful observation should be made periodically by maintenance personnel.
Mr. Devata



MEMORANDUM

TO: Mr. A. G. Starmic
Principal Foundation Engineer
Downsview, Ontario

FROM: M. T. Scrimshaw
Hwy. Mtce. Supvr.
District #4, Hamilton

ATTENTION: Mr. M. Devata

DATE: March 5, 1973

OUR FILE REF.

IN REPLY TO

SUBJECT: 403, Upgrade, Driving Lane - Depression - Slippage - Ancaster Mountain


To confirm our telephone conversation of March 5, 1973, would you please take the necessary steps to investigate the fill slippage and pavement depression on the driving lane of Highway #403, Ancaster Mountain (Westbound). Would you indicate the results of your investigation and recommendations to the District on this matter.

M. T. Scrimshaw




MTS:lam

M. T. Scrimshaw
Hwy. Mtce. Supvr.

Jim Tangle



HWY. 403 W.B.L.
ANCASTER MOUNTIAN
MARCH, 1973



HWY. 403 W.B.L.
ANCASTER MOUNTIAN
MARCH, 1973



HWY. 403 W.B.L.
ANCASTER MOUNTIAN
MARCH, 1973

