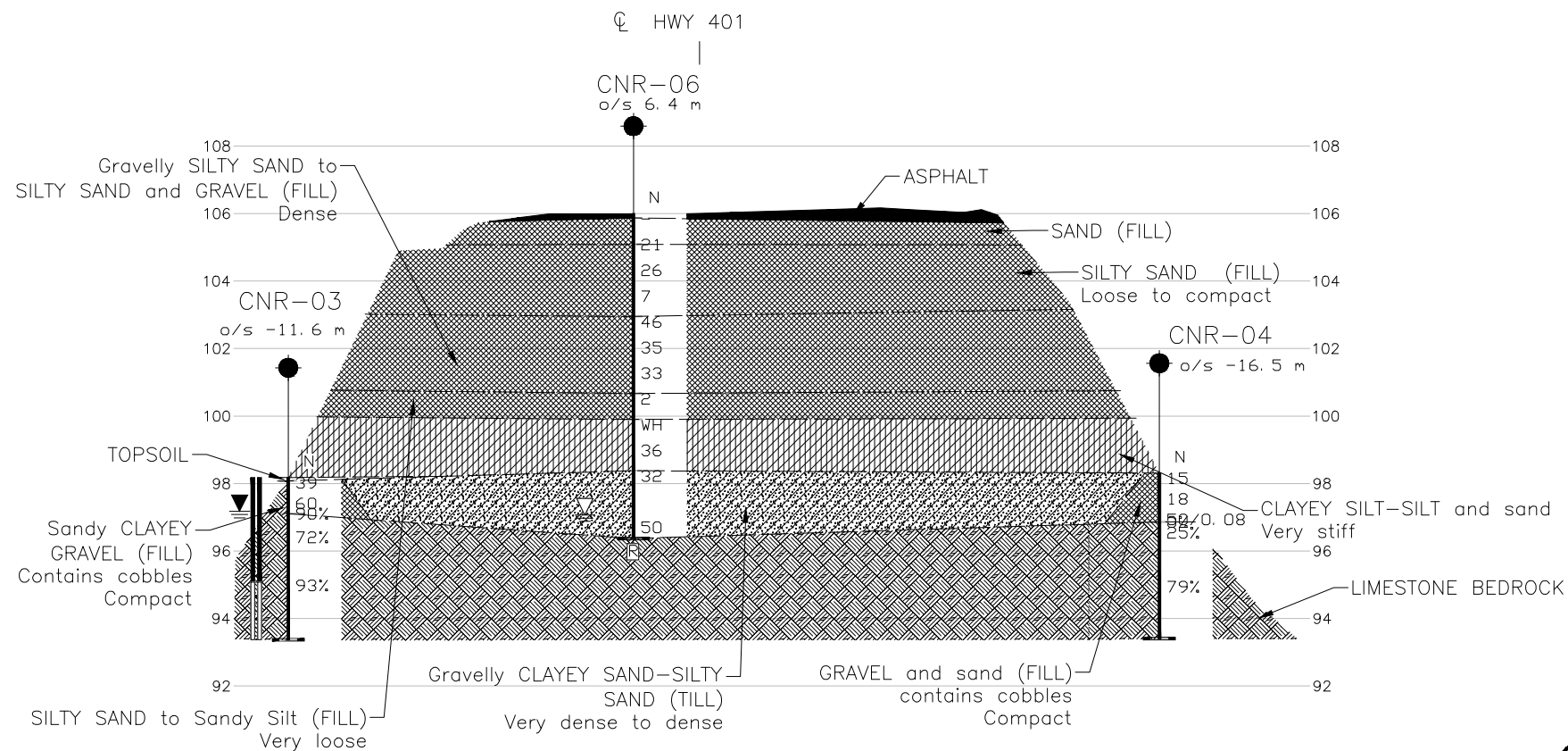


CROSS-SECTION B-B'-WEST ABUTMENT



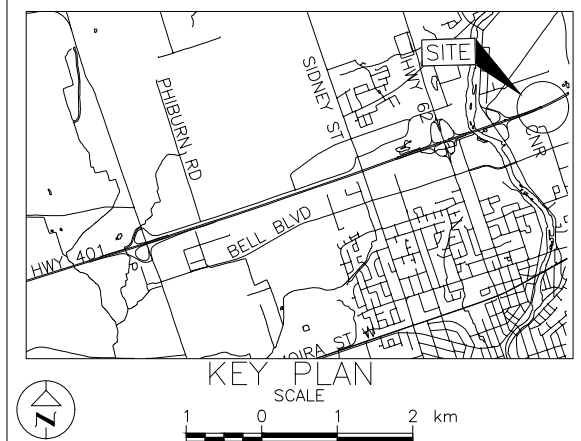
CROSS-SECTION C-C'-EAST ABUTMENT








**METRIC**  
DIMENSIONS ARE IN METRES AND/OR  
MILLIMETRES UNLESS OTHERWISE SHOWN  
STATIONS IN KILOMETRES + METRES.

CONT No.  
WP No. 4079-20-01

<p>HIGHWAY 401 WIDENING</p> <p>REPLACEMENT OF CNR OVERHEAD SITE 11X-0164/B0</p> <p>SOIL STRATA</p>	<p>C</p>
--	----------



## LEGEND

- |   |  |
|---|--|
|  | Borehole – Current Investigation                                   |
|  | Seal   |
|  | Piezometer   |
| N   | Standard Penetration Test Value                                    |
| 16  | Blows/0.3m unless otherwise stated<br>(Std. Pen. Test, 475 j/blow) |
| 100%  | Rock Quality Designation (RQD)                                     |
|  | WL in piezometer, measured on February 27, 2024                    |
|  | WL upon completion of drilling                                     |

BOREHOLE CO-ORDINATES NAD83 MTM ZONE 9			
No.	ELEVATION	NORTHING	EASTING
CNR-01	98.0	4895803.8	234746.1
CNR-02	97.8	4895755.9	234761.1
CNR-03	98.2	4895811.1	234756.4
CNR-04	98.3	4895761.4	234771.3
CNR-05	106.0	4895767.9	234733.9
CNR-06	106.0	4895798.9	234780.8

Structural Site Location: Latitude: 44.198880 Longitude: -77.376444

## NOTES

This drawing is for subsurface information only. The proposed structure details/works are shown for illustration purposes only and may not be consistent with the final design configuration as shown elsewhere in the Procurement-Ready Design Documents.

The boundaries between soil strata have been established only at borehole locations. Between boreholes the boundaries are assumed from geological evidence.

## REFERENCES

Base plans provided in digital format by MTO, drawing file nos 3216057\_EP.dwg and 3216057\_Hwy 401 \_8 Lanes Design\_ACAD.dwg, received Oct. 13 2022, and General Arrangement Drawing file no. S16M-01435-01-320-001XG.dwg, received February 11, 2024.

Contours source – Belleville 2022 DTM, The Ontario Lidar Digital Terrain Model (DTM) Land Information Information (LIO) Dataset.

NO.	DATE	BY	REVISION			
Geocres No. 31C03-004						
HWY. 401			PROJECT NO. 20148061B		DIST. EASTERN	
SUBM'D. BW		CHKD. BW/KCP	DATE: 10/3/2024		SITE: 1X-0164/B0	
DRAWN: ZS/SA		CHKD. KCP	APPD. DS		DWG. 11	

