

Preliminary Hydrogeological Site Investigation
NEW PATROL YARD SITE
HIGHWAY 69, FROM PARRY SOUND TO SUDBURY, ONTARIO
G.W.P. 5094 - 06 - 00

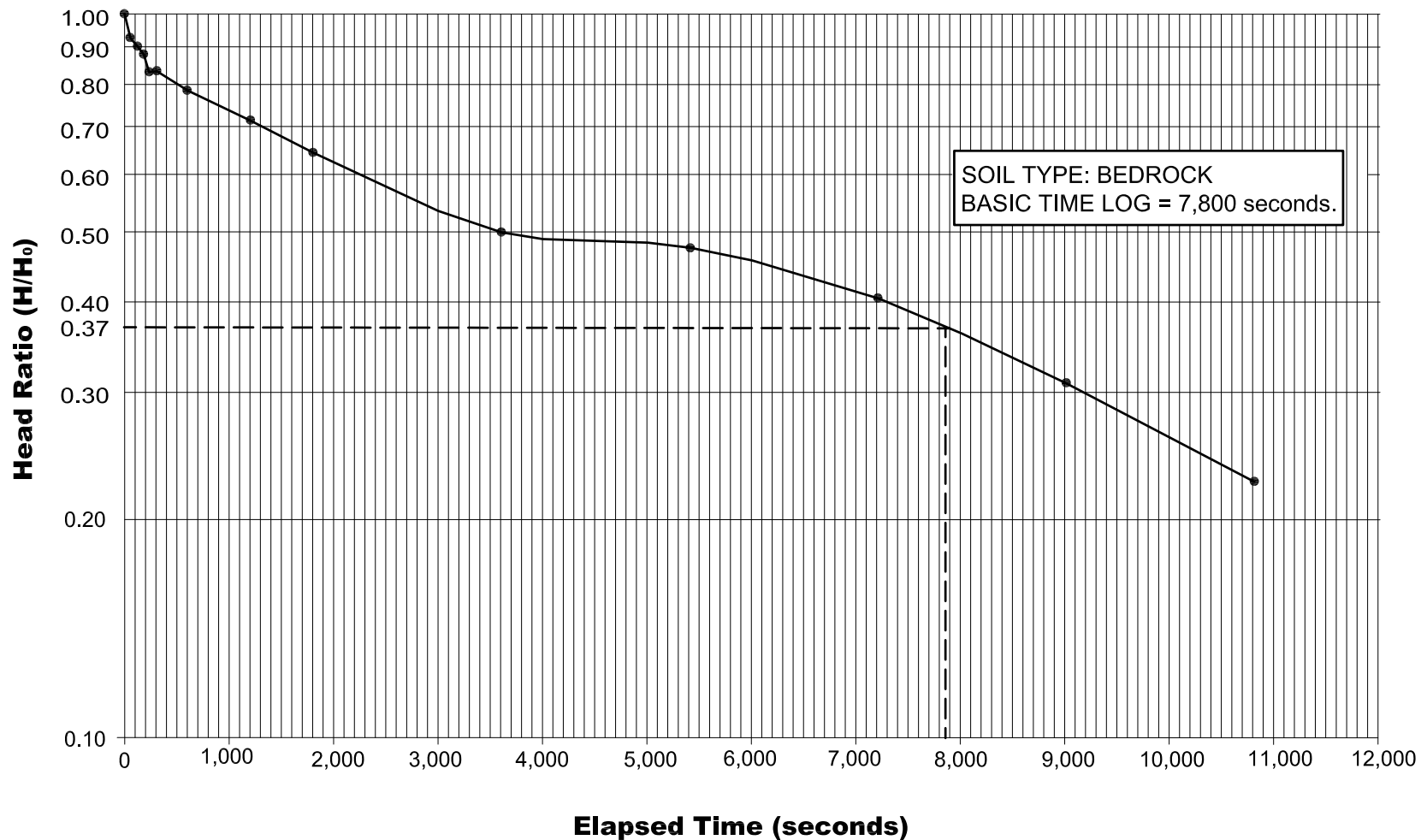


Figure 1C: Plot of Normalized Head Versus Elapsed Time

Monitoring Well C1

Preliminary Hydrogeological Site Investigation
NEW PATROL YARD SITE
HIGHWAY 69, FROM PARRY SOUND TO SUDBURY, ONTARIO
G.W.P. 5094 - 06 - 00

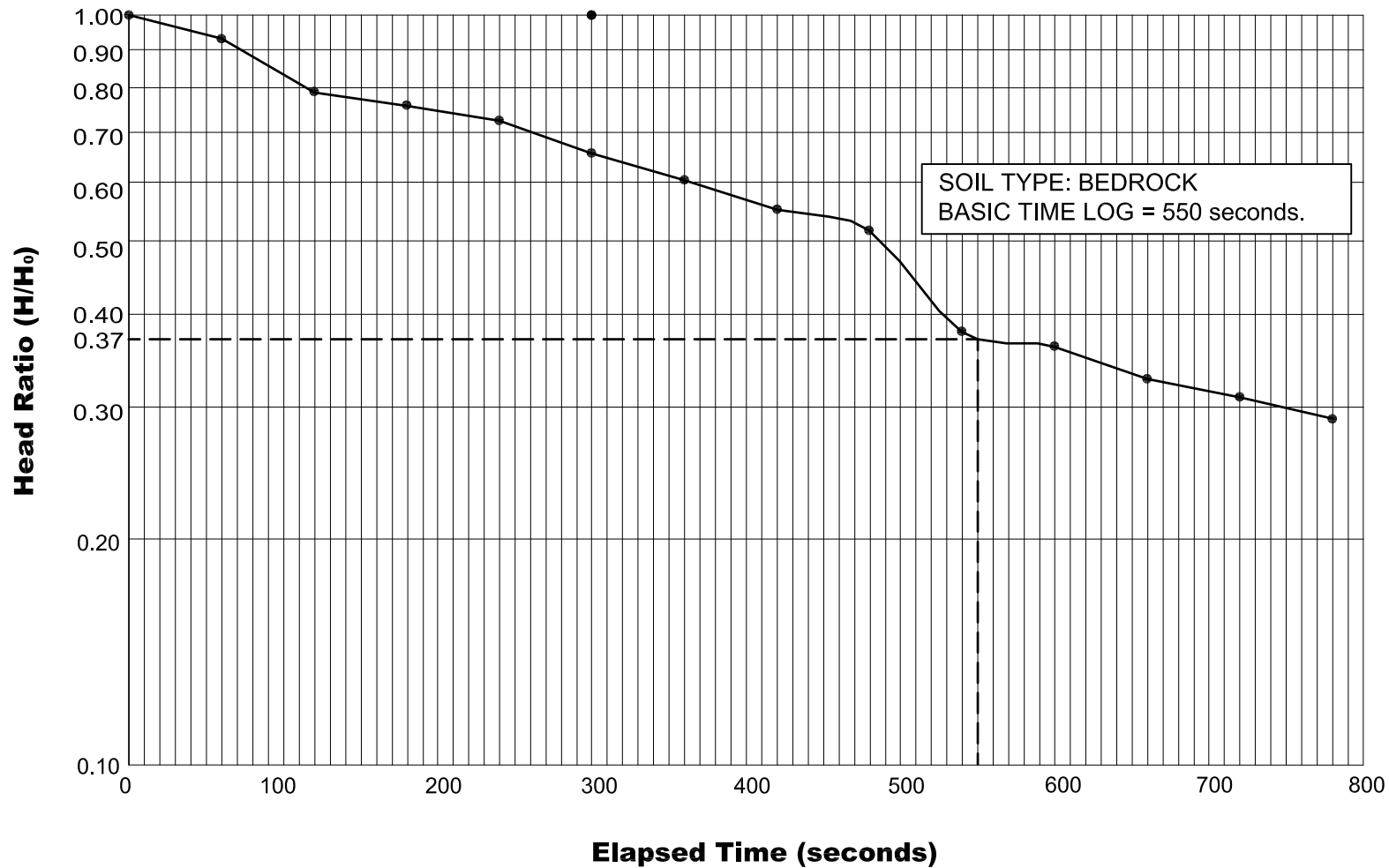


Figure 2C: Plot of Normalized Head Versus Elapsed Time
Monitoring Well C2

Preliminary Hydrogeological Site Investigation
NEW PATROL YARD SITE
HIGHWAY 69, FROM PARRY SOUND TO SUDBURY, ONTARIO
G.W.P. 5094 - 06 - 00

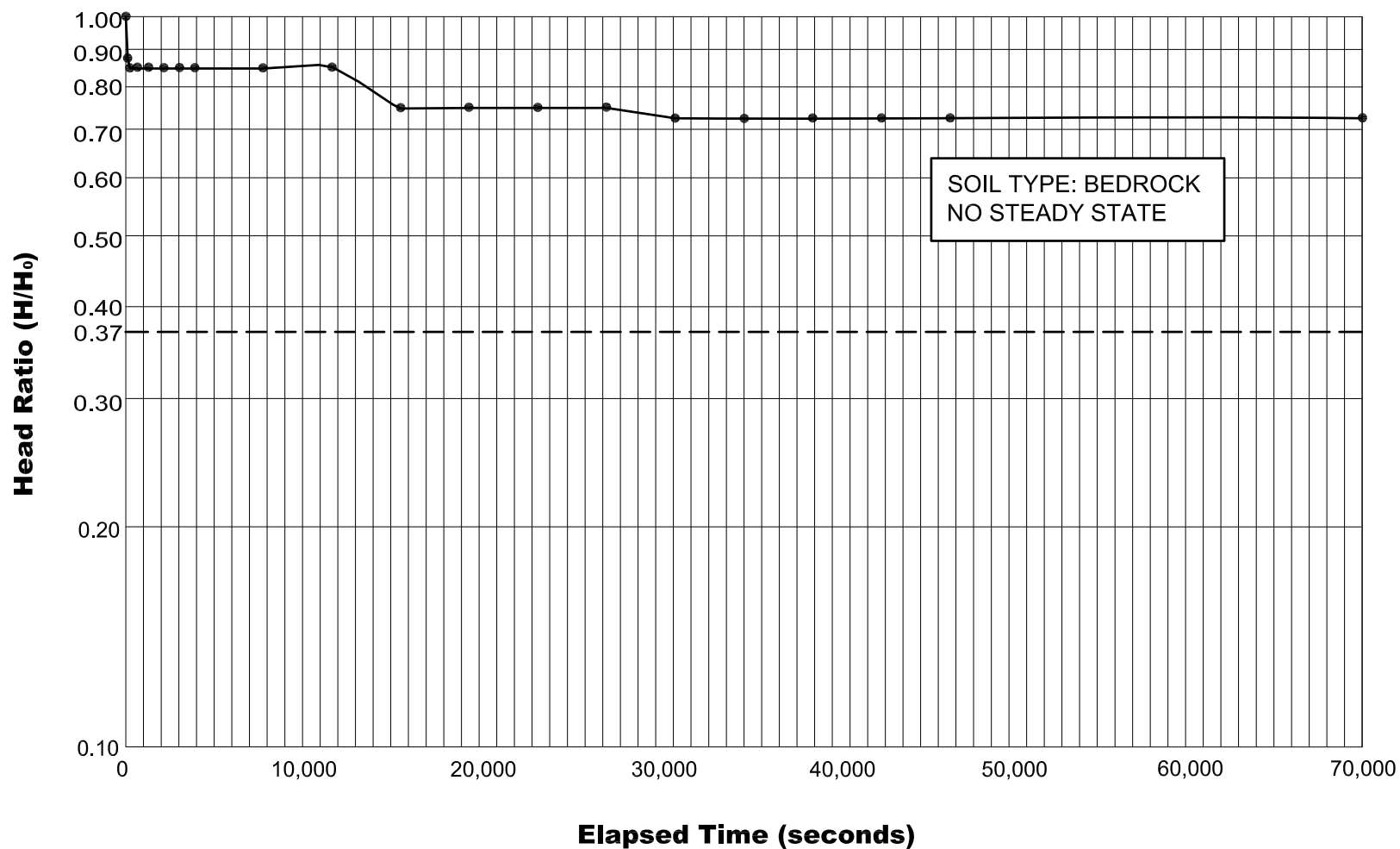


Figure 3C: Plot of Normalized Head Versus Elapsed Time

Monitoring Well C3

Preliminary Hydrogeological Site Investigation
NEW PATROL YARD SITE
HIGHWAY 69, FROM PARRY SOUND TO SUDBURY, ONTARIO
G.W.P. 5094 - 06 - 00

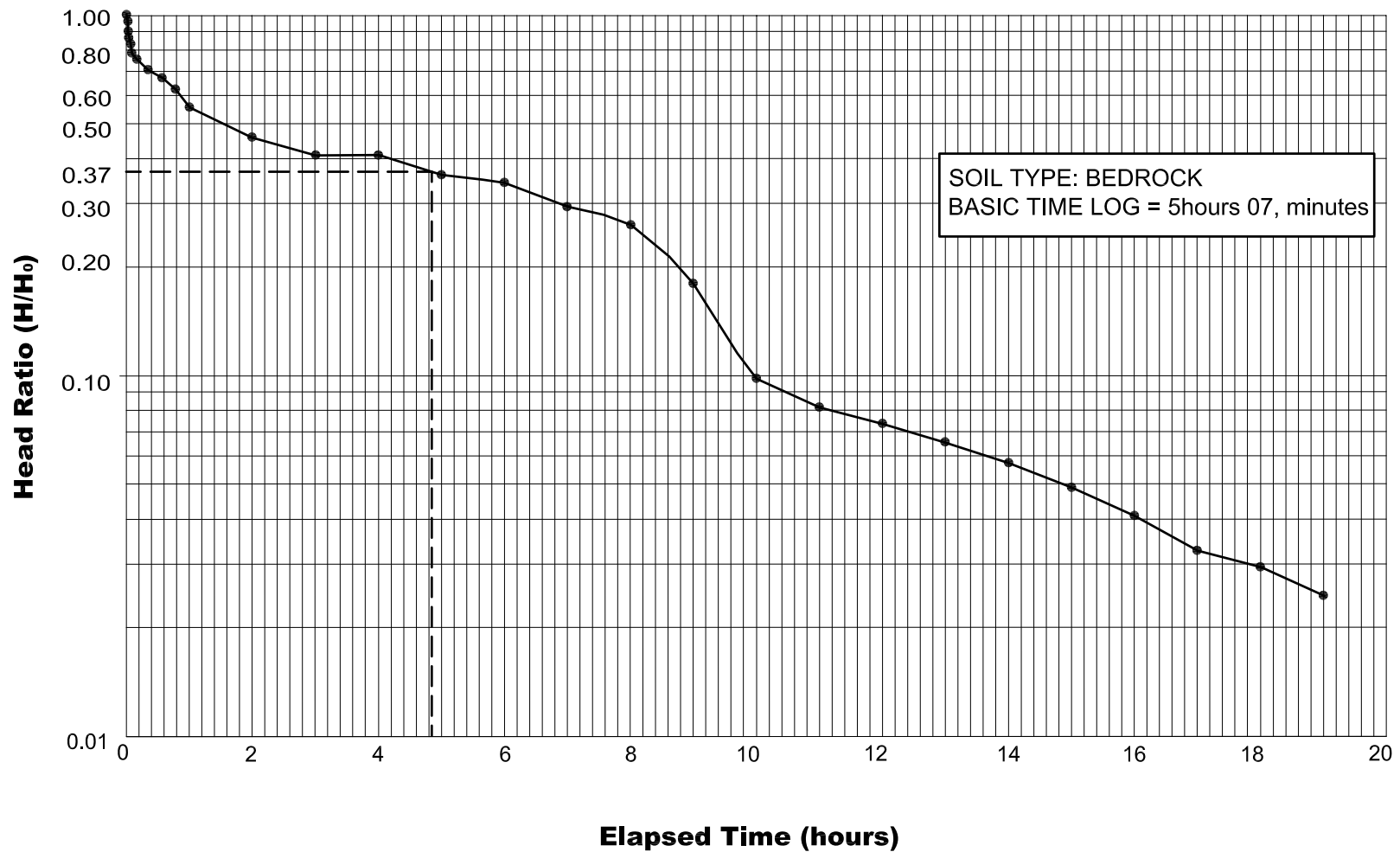


Figure 4C: Plot of Normalized Head Versus Elapsed Time

Monitoring Well C4D

Preliminary Hydrogeological Site Investigation
NEW PATROL YARD SITE
HIGHWAY 69, FROM PARRY SOUND TO SUDBURY, ONTARIO
G.W.P. 5094 - 06 - 00

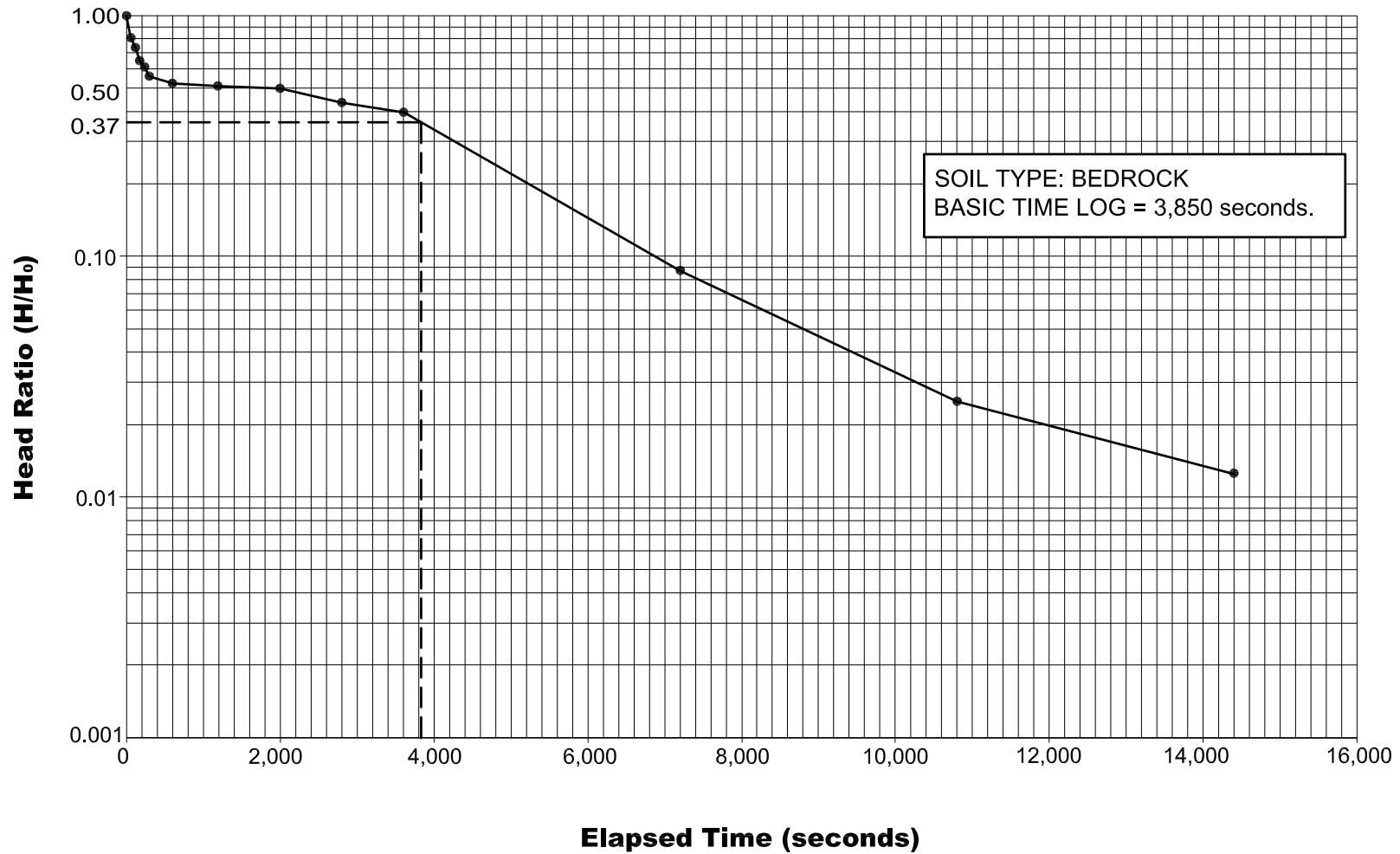


Figure 5C: Plot of Normalized Head Versus Elapsed Time

Monitoring Well C4M

Preliminary Hydrogeological Site Investigation
NEW PATROL YARD SITE
HIGHWAY 69, FROM PARRY SOUND TO SUDBURY, ONTARIO
G.W.P. 5094 - 06 - 00

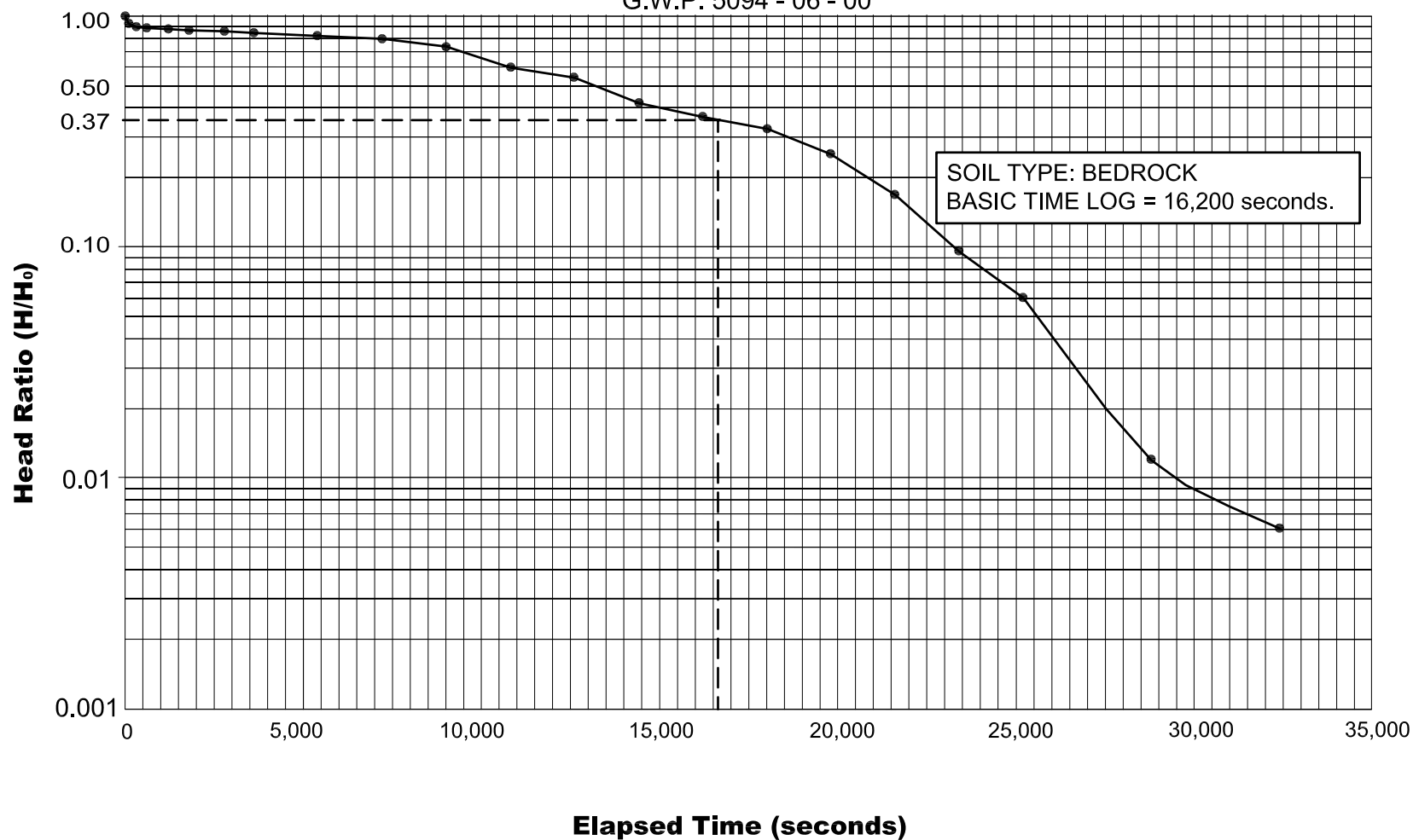


Figure 6C: Plot of Normalized Head Versus Elapsed Time

Monitoring Well C4S

Preliminary Hydrogeological Site Investigation
NEW PATROL YARD SITE
HIGHWAY 69, FROM PARRY SOUND TO SUDBURY, ONTARIO
G.W.P. 5094 - 06 - 00

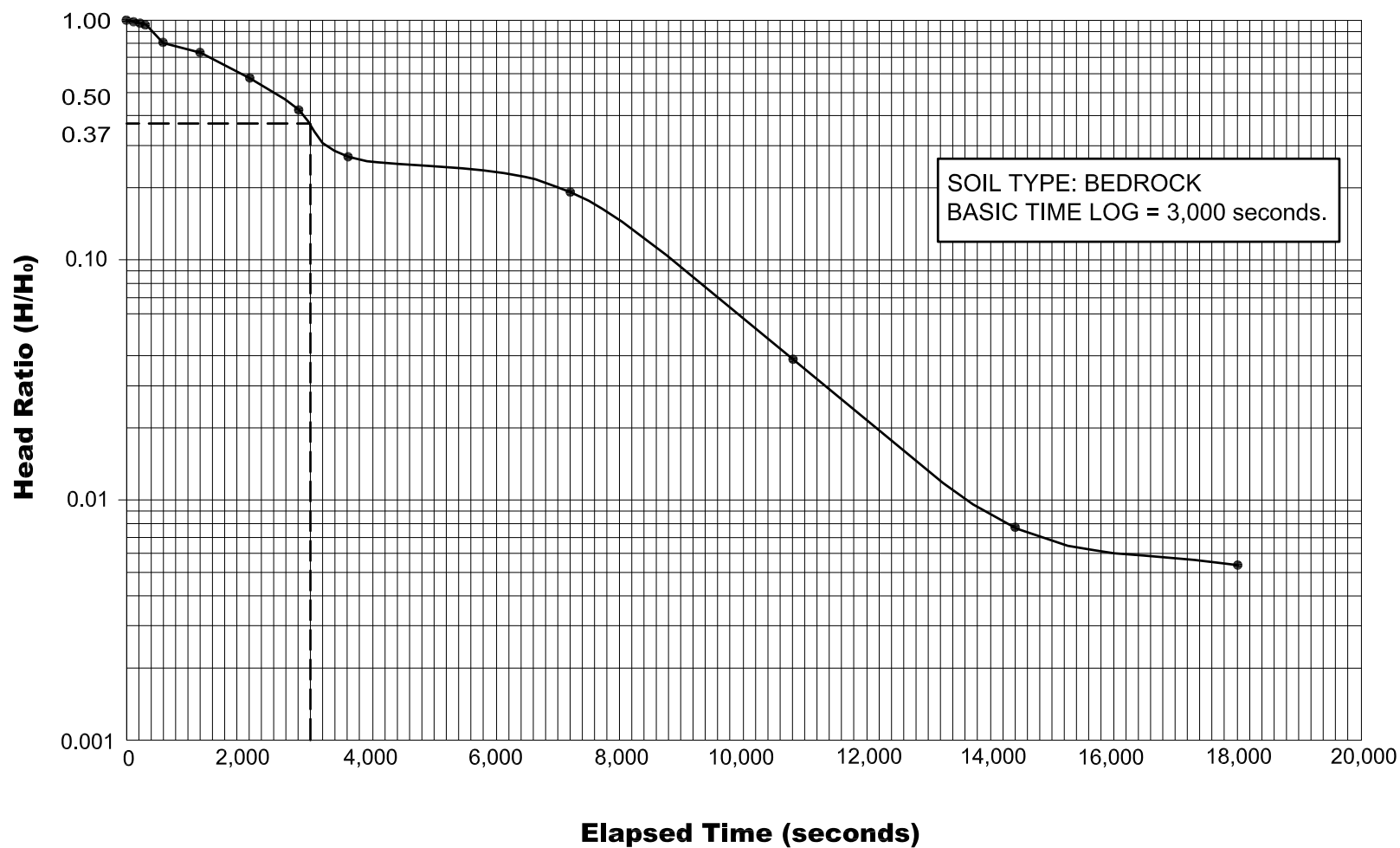


Figure 7C: Plot of Normalized Head Versus Elapsed Time

Monitoring Well C5